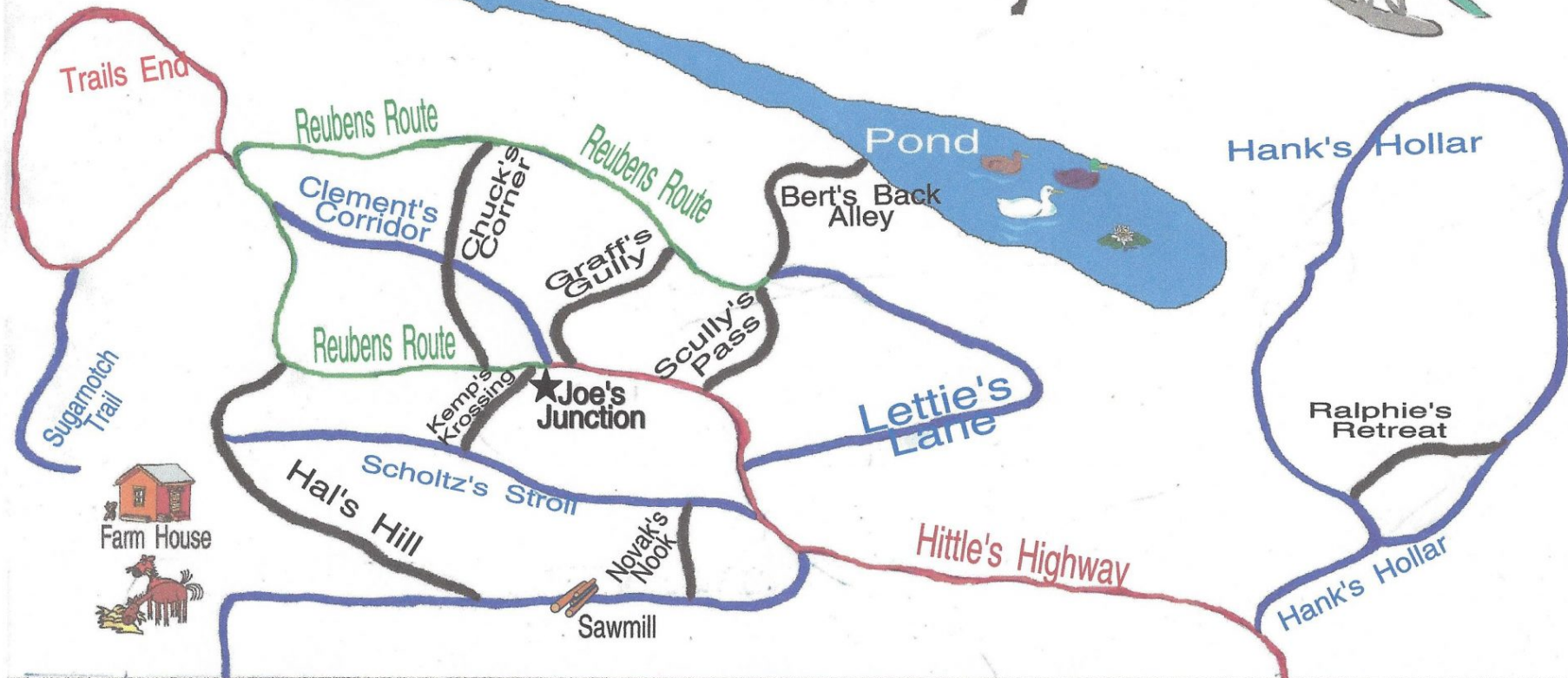




The White Pines Trail System



Centennial Lake Road

Trail Name	Distance
Bert's Back Alley	400 meters
Brushfort Trail	300 meters
Chuck's Corner	250 meters
Clement's Trail	500 meters
Graph's Gully	300 meters
Hal's Hill	500 meters
Hank's Hollar	3.5 kilometers
Hittle's Highway	2 kilometers
Kemp's Crossing	200 meters
Lettie's Lane	1 kilometer
Novak's Nook	100 meters
Ralphie's Retreat	150 meters
Reuben's Row	2 kilometers
Scholtz's Stroll	750 meters
Scully's Pass	200 meters



The White Pines Cottage Resort